

**THE CORPORATION OF THE TOWNSHIP OF RAMARA
BYLAW NUMBER 2015.18
A BYLAW TO AMEND ZONING BYLAW 2005.85
(Ramara Industrial Park)**

WHEREAS the *Planning Act*, R.S.O. 1990, c. P. 13, as amended, provides for the enactment of zoning bylaws and amendments thereto;


AND WHEREAS the Council of the Corporation of the Township of Ramara deems it advisable to further amend Zoning Bylaw 2005.85 of the Township of Ramara;

AND WHEREAS the provisions of this Bylaw conform to the Official Plan;


NOW THEREFORE, THE Council of the Corporation of the Township of Ramara hereby enacts as follows:

1. That Schedule "A", Zone Maps N8 and O8 of Bylaw 2005.85 is hereby further amended by rezoning part of the "Village Industrial (VID)" zone to "Village Industrial-2 (VID-2)" of this Bylaw.
2. That Schedule "A", Maps N8 and O8 attached, does and hereby form part of this Bylaw.
3. That this Bylaw shall come into force and take effect on the date of the passing thereto, subject to the provisions of section 34 of the *Planning Act*, as amended.

BYLAW READ A FIRST, SECOND AND THIRD TIME AND PASSED THIS 27th DAY OF APRIL 2015.



Basil Clarke, Mayor



Jennifer Connor, Clerk

TOWNSHIP OF RAMARA
 SCHEDULE "A"
 TO BY-LAW 2005.85

Map N8
 Schedule "A" (1)

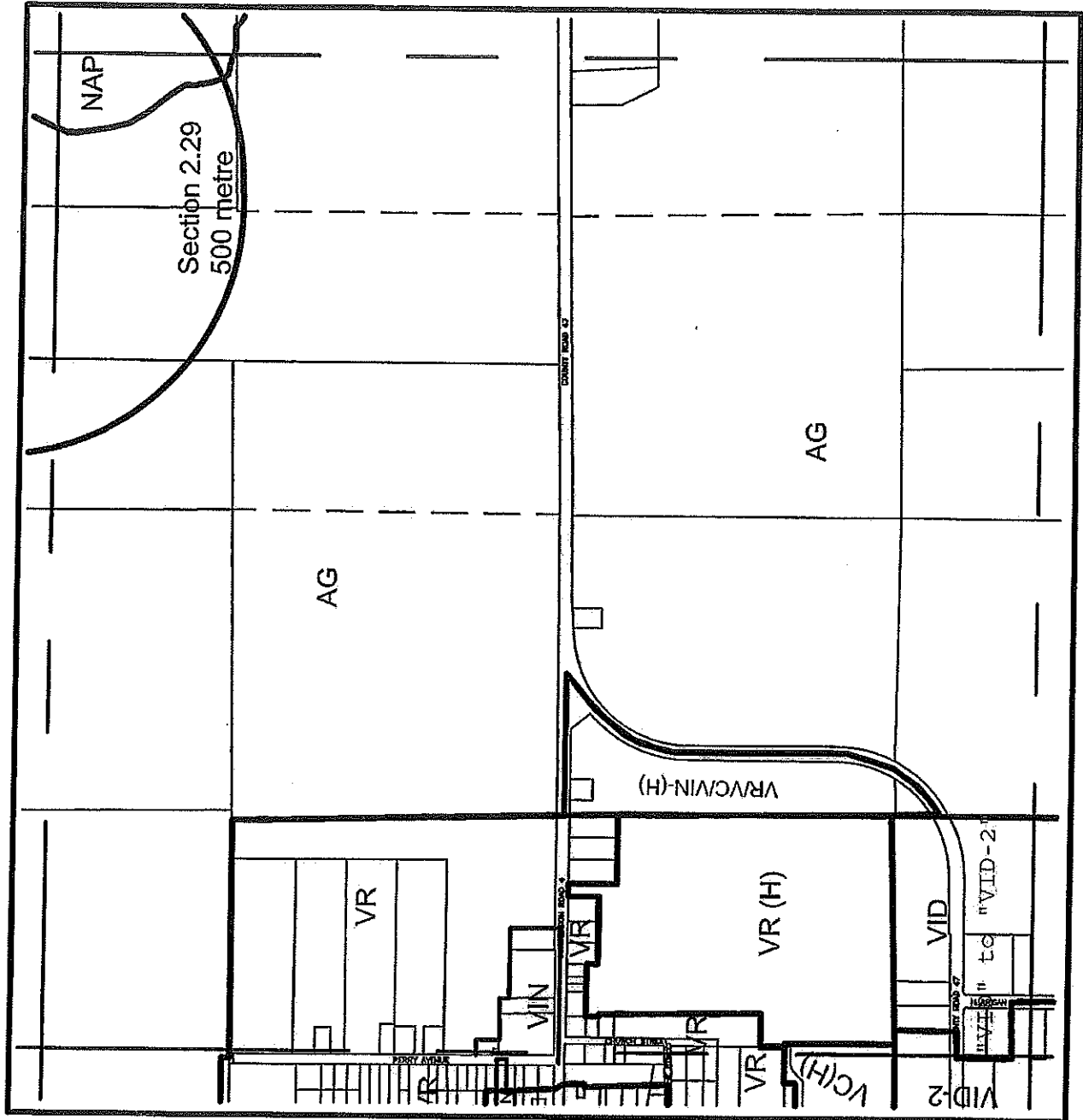
ZONES

- NAP Natural Area Protection
- AG Agriculture
- RU Rural
- RCR Rural and Countryside Residential
- VR Village Residential
- VC Village Commercial
- VID Village Industrial
- VIN Village Institutional
- H Hamlet
- SR Shoreline Residential
- IND Industrial
- DC Destination Commercial
- HC Highway Commercial
- MAE Mineral Aggregate Extraction
- W Waste Processing and Disposal
- AR Active Recreation
- PR Passive Recreation

- IR Indian Reservation
- Municipal Boundary
- Wellhead Protection Area

Revision Date: _____ Scale: 1:12000

Map N8
 Ramara, Ontario



TOWNSHIP OF RAMARA
 SCHEDULE "A"
 TO BY-LAW 2005.85

Map 08

Schedule "A" (2)

ZONES

- NAP Natural Area Protection
- AG Agriculture
- RU Rural
- RCR Rural and Countryside Residential
- VR Village Residential
- VC Village Commercial
- VID Village Industrial
- VIN Village Institutional
- H Hamlet
- SR Shoreline Residential
- IND Industrial
- DC Destination Commercial
- HC Highway Commercial
- MAE Mineral Aggregate Extraction
- W Waste Processing and Disposal
- AR Active Recreation
- PR Passive Recreation

- IR Indian Reservation
- Municipal Boundary
- Wellhead Protection Area

Revision Date:

Scale: 1:12000

Metroland Planners Inc.
 Ottawa, Ontario

