





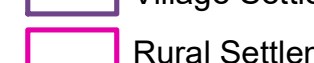



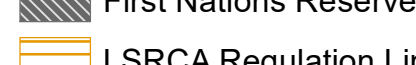
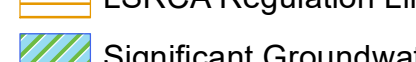
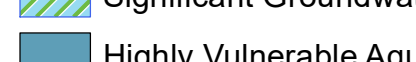
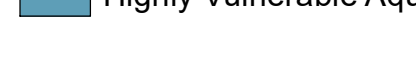
Township of Ramara Official Plan
Schedule C - Highly Vulnerable Aquifers

SCALE 1:48,000

Date: July 06, 2023



Legend

-  County Road
-  Highway
-  Local Road
-  Village Settlement Area
-  Rural Settlement Area
-  Rail Line
-  Ramara Township Boundary
-  Waterbodies
-  First Nations Reserve
-  LSRCA Regulation Limit
-  Significant Groundwater Recharge Area
-  Highly Vulnerable Aquifer